

Sea Fog and Visibility Threat Assessment

Port Locations		Wed Apr 10			Thu Apr 11			Fri Apr 12			Sat Apr 13			Sun Apr 14			Mon Apr 15			Tue Apr 16							
		6am	12pm	6pm	12am	6am	12pm	6pm	12am	6am	12pm	6pm	12am	6am	12pm	6pm	12am	6am	12pm	6pm	12am	6am	12pm	6pm			
Brownsville, TX	Local Time (UTC -5)																										
	12 Hour Fog Threat	Mod	Low																								
	Visibility	9	9	9	9	9	9	9	8	8	9	9	8	8	9	9	6	7	9	7	5	6	8	6	4	6	8
Corpus Christi, TX	Local Time (UTC -5)																										
	12 Hour Fog Threat	Mod	Low																								
	Visibility	9	9	9	9	9	9	9	9	9	9	9	9	9	9	9	8	9	9	7	7	9	8	6	7	9	8
Freeport, TX	Local Time (UTC -5)																										
	12 Hour Fog Threat	High	Low																								
	Visibility	5	9	9	9	9	9	9	8	8	9	9	8	8	9	8	7	7	9	8	6	5	8	6	5	5	9
Galveston, TX	Local Time (UTC -5)																										
	12 Hour Fog Threat	High	Low																								
	Visibility	5	9	9	9	9	9	9	9	9	9	9	9	9	9	9	7	7	9	6	5	5	8	5	4	5	8
Port Arthur, TX	Local Time (UTC -5)																										
	12 Hour Fog Threat	Mod	Low																								
	Visibility	4	8	9	9	9	9	9	9	9	9	9	9	9	9	9	9	9	8	7	7	6	6	5	5	6	5
Lake Charles, LA	Local Time (UTC -5)																										
	12 Hour Fog Threat	Mod	Low																								
	Visibility	4	8	9	9	9	9	9	9	9	9	9	9	9	9	9	8	9	8	6	5	6	5	5	6	6	5
Marsh Island, LA	Local Time (UTC -5)																										
	12 Hour Fog Threat	Mod	Mod																								
	Visibility	3	6	8	9	9	9	9	9	9	9	9	9	9	9	9	9	9	8	7	7	7	7	7	6	7	8
Port Fourchon, LA	Local Time (UTC -5)																										
	12 Hour Fog Threat	Mod	Mod																								
	Visibility	4	4	8	9	9	9	9	9	9	9	9	9	9	9	9	9	9	9	9	7	8	7	7	7	7	7
New Orleans, LA	Local Time (UTC -5)																										
	12 Hour Fog Threat	Mod	Mod																								
	Visibility	3	4	7	8	8	9	9	9	9	9	9	9	8	9	9	7	8	9	9	6	8	9	8	7	8	9
Venice, LA	Local Time (UTC -5)																										
	12 Hour Fog Threat	Low	Mod																								
	Visibility	4	4	7	9	9	9	9	9	9	9	9	9	9	9	9	9	9	9	8	8	9	8	7	8	9	8
Pascagoula, MS	Local Time (UTC -5)																										
	12 Hour Fog Threat	Mod	Mod																								
	Visibility	4	3	4	8	9	9	9	9	9	9	9	9	9	9	9	9	9	9	8	8	9	8	7	8	9	8
Mobile Bay, AL	Local Time (UTC -5)																										
	12 Hour Fog Threat	Low	High																								
	Visibility	5	3	4	6	8	9	9	9	9	9	9	9	9	9	8	8	9	8	5	5	9	8	5	7	9	8
Tampa, FL	Local Time (UTC -4)																										
	12 Hour Fog Threat	Low	Low																								
	Visibility	9	9	9	9	6	4	9	9	9	9	9	9	9	9	9	9	9	9	9	9	9	9	9	9	9	9

Forecast Issued
10-Apr-2024
1000 UTC

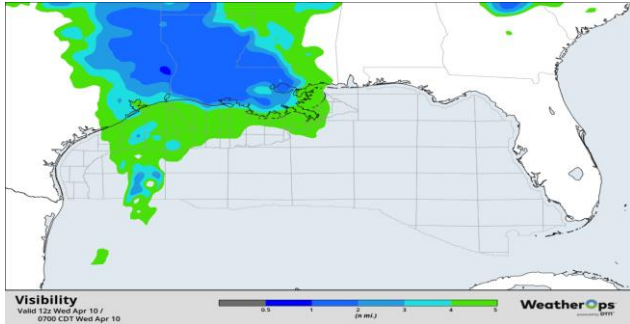
Weather Trigger	Green	Yellow	Red
Fog Threat*	Low	Moderate	High
Visibility**	> 3 nautical miles	> 1 to ≤ 3 nm	≤ 1 nautical mile

*Fog Threat identifies the potential for fog to develop that may reduce visibility below 3 miles.

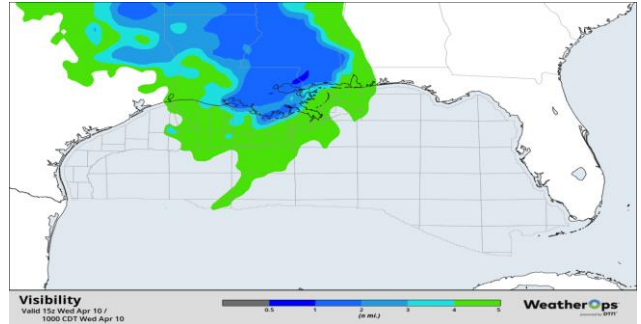
**Note that visibility accounts for both fog and precipitation impacts. As a result, a forecast for low visibility is not always a direct result of sea fog.

Sea Fog and Visibility Threat Assessment

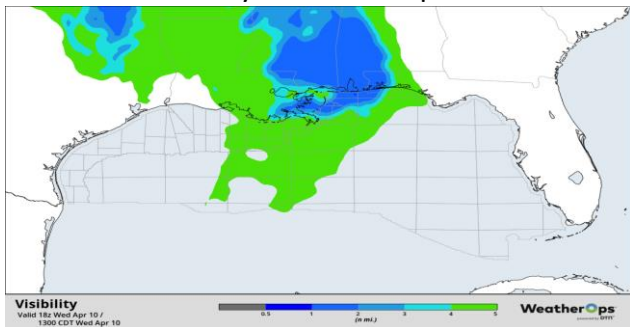
Visibility Forecast 0600 CT Apr-10



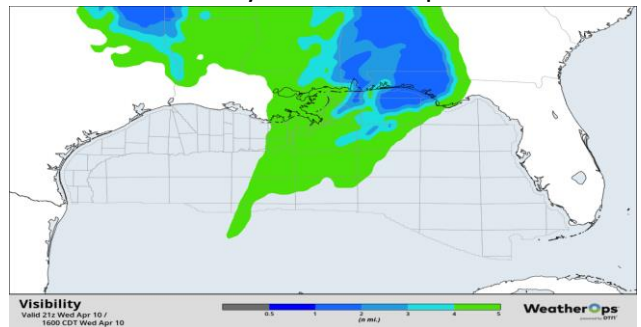
Visibility Forecast 0900 CT Apr-10



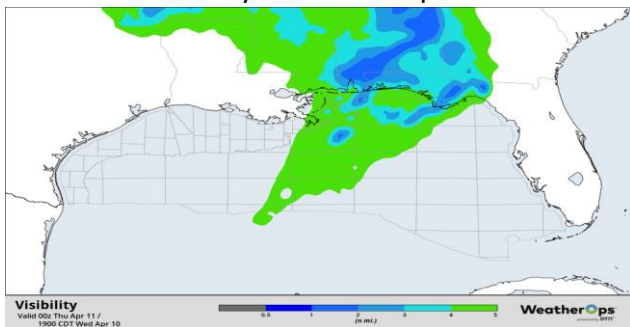
Visibility Forecast 1200 CT Apr-10



Visibility Forecast 1500 CT Apr-10



Visibility Forecast 1800 CT Apr-10



Visibility Forecast 0600 CT Apr-11

