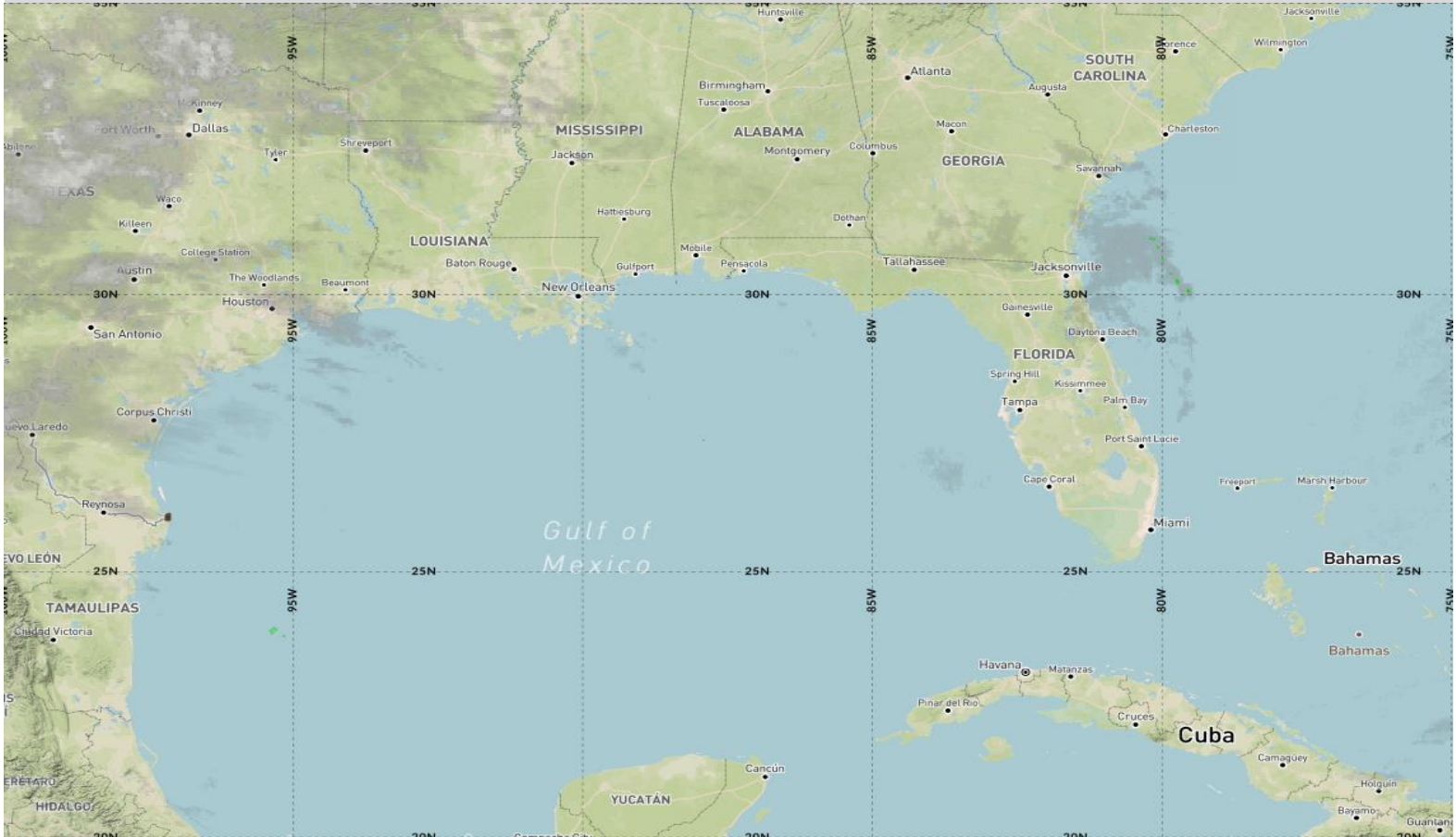


## Current Radar and Satellite Data



## Today and Tomorrow's Weather

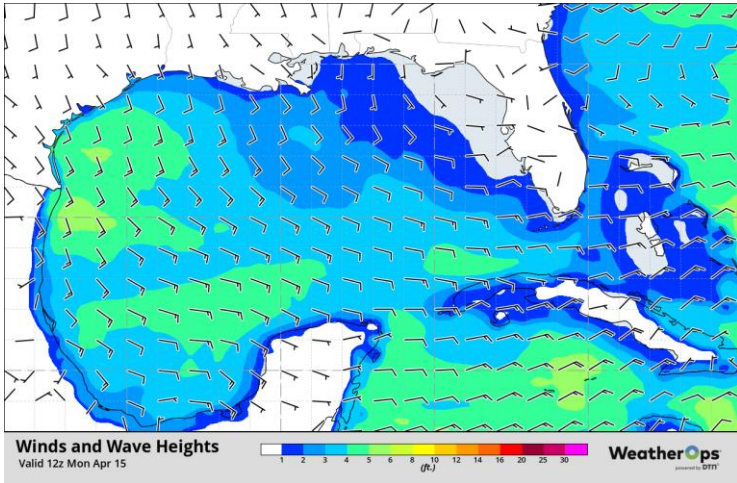
The aforementioned high-pressure continues to grasp the basin through tomorrow, allowing for dry conditions to dominate the basin. Overnight Tuesday, a few isolated showers cannot be ruled out. Moderate to fresh south-easterlies will continue to dominate the region through tomorrow as well, with slight to moderate seas (2.5-5.5ft) expected. Strong to near gale gusts are possible across western portions of the basin overnight tonight and into early Tuesday morning.

## Day Three through Seven Weather Hazards

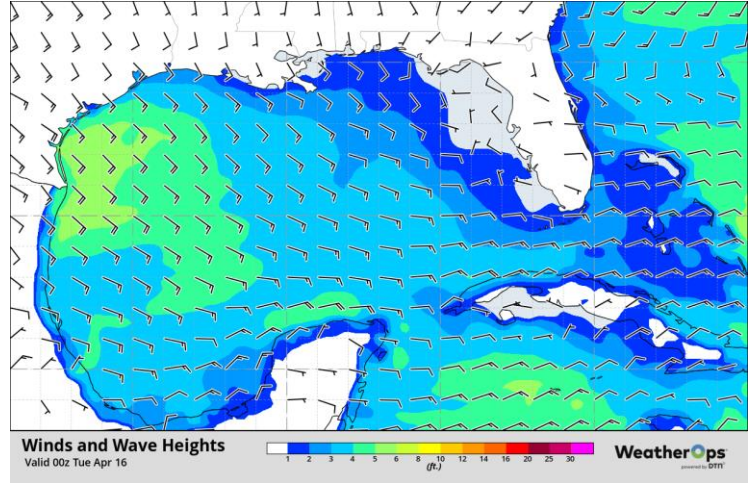
Going throughout the day Wednesday, the hold of the present high-pressure will decrease as it slowly moves eastward. A low-pressure moves northeastward across the continental United States Wednesday, with an associated cold front digging into the southern part of the United States. The continued high-pressure, even though weakening, looks to fend off the potential for any major/widespread impacts across the basin, keeping any thunderstorm chances north of the basin and farther inland. However, scattered to isolated rain chances cannot be ruled out Wednesday into Thursday, with any impacts favoring northern areas. Drier conditions return once again into the start of this weekend. Late Saturday, another potential cold front may approach the region, bringing increased activity chances to the basin. Going into Sunday, increased activity looks possible across the basin as this cold front potentially sinks into/through the basin, potentially becoming stationary. This will also allow for increased thunderstorm chances through the basin. Gentle to moderate south-easterlies will dominate the basin through Saturday. Low-end fresh breezes cannot be ruled out across southern areas. Sunday, winds may shift out of the Northeast or North-Northeast across northern/western areas, with strong to near gale gusts becoming possible across western portions of the basin. Slight to moderate seas (0.8-1.5m) continue.



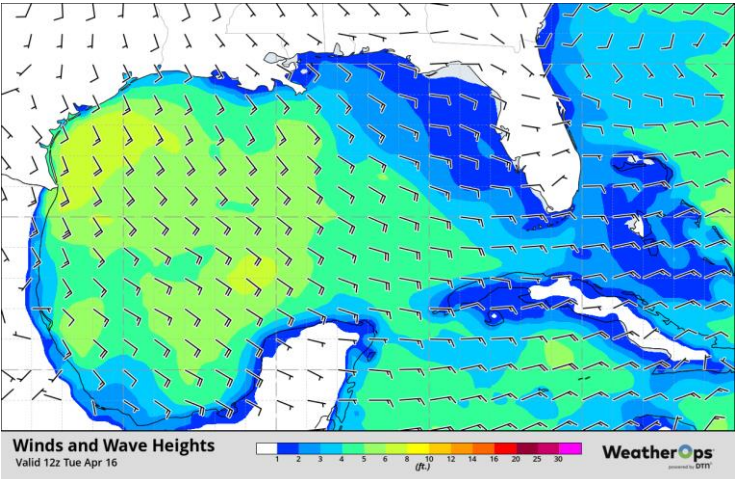
## This Morning's Winds and Seas



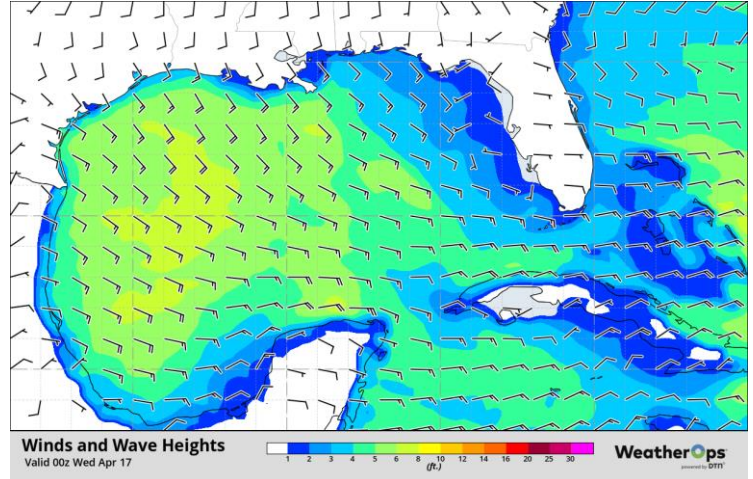
## This Evening's Winds and Seas



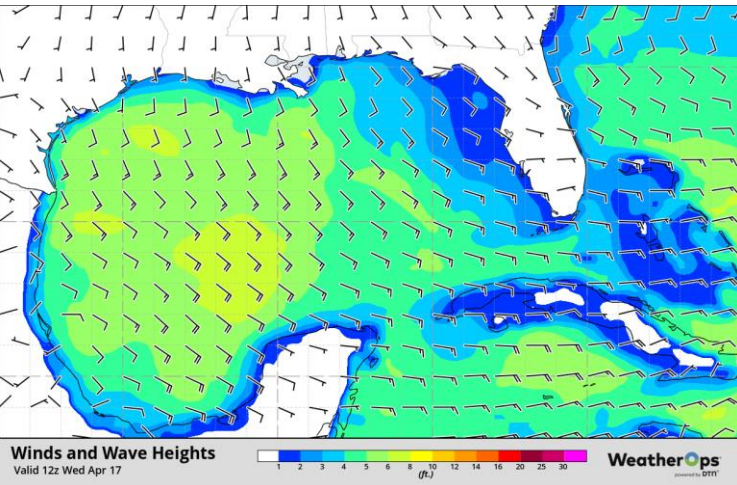
## Tomorrow Morning's Winds and Seas



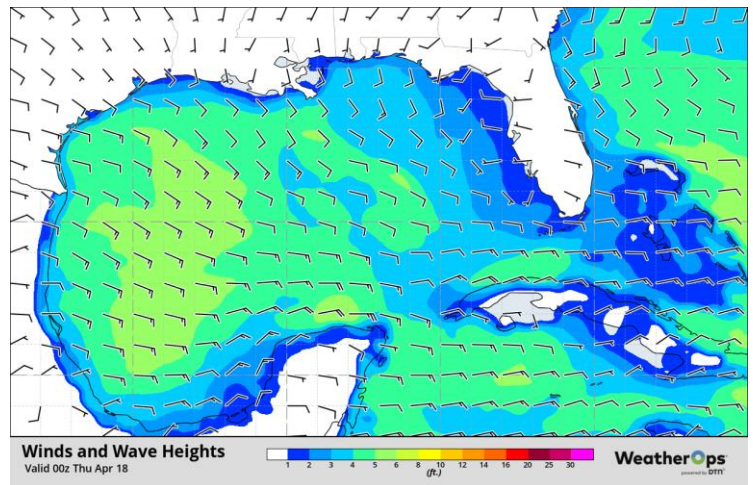
## Tomorrow Evening's Winds and Seas



## Day 3 Morning Winds and Seas



## Day 3 Evening Wind and Seas

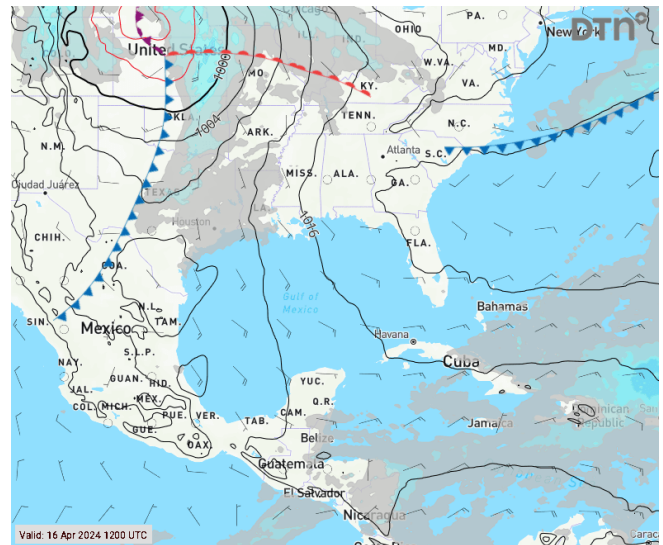




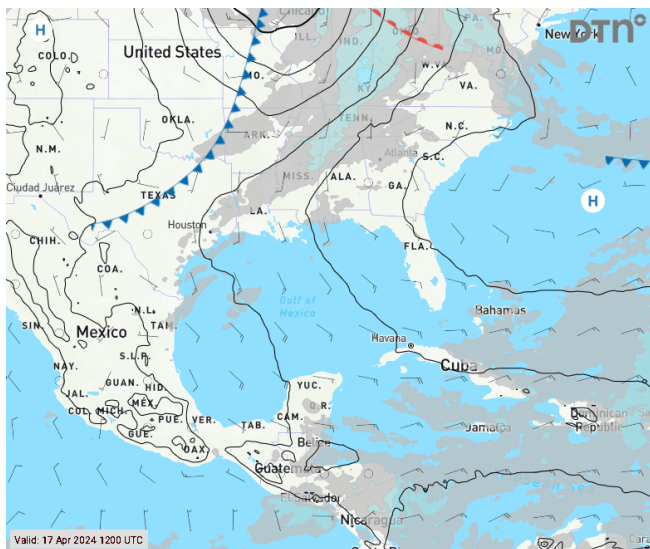
## Day 1 Surface Chart



## Day 2 Surface Chart



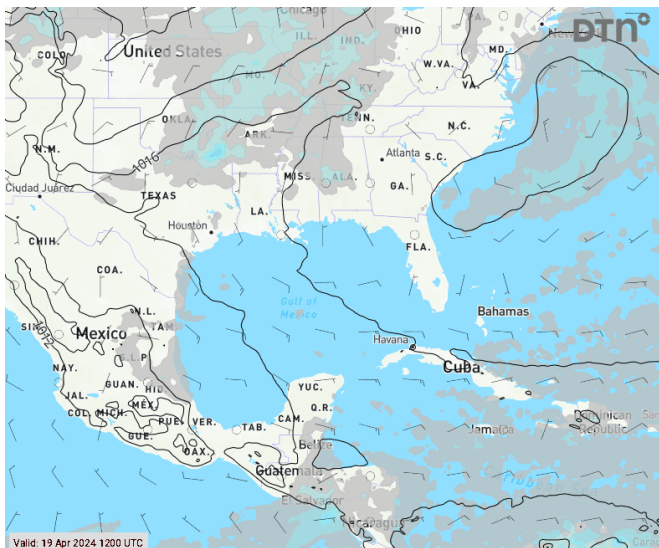
## Day 3 Surface Chart



## Day 4 Surface Chart



## Day 5 Surface Chart



## Day 6 Surface Chart

