

Sea Fog and Visibility Threat Assessment

Port Locations		Tue Apr 30			Wed May 1			Thu May 2			Fri May 3			Sat May 4			Sun May 5			Mon May 6			
		6am	12pm	6pm	12am	6am	12pm	12am	6am	12pm	12am	6am	12pm	12am	6am	12pm	12am	6am	12pm	12am	6am	12pm	
Brownsville, TX	Local Time (UTC -5)																						
	12 Hour Fog Threat	Low	Low		Mod	Low	Low	Low	Low	Mod	Low	Low	Low	Low	Low	Low	Low	Low	Low	Low	Low	Low	Low
	Visibility	6	8	7	5	6	8	8	6	7	8	8	6	6	8	8	7	6	8	9	8	8	9
Corpus Christi, TX	Local Time (UTC -5)																						
	12 Hour Fog Threat	Low	Low		Mod	Low	Low	Low	Low	Mod	Low	Low	Low	Low	Low	Low	Low	Low	Low	Low	Low	Low	Low
	Visibility	5	6	6	4	4	8	8	7	8	9	8	6	7	8	8	7	7	8	8	7	8	9
Freeport, TX	Local Time (UTC -5)																						
	12 Hour Fog Threat	Mod	Low		Mod	Mod	Mod	Mod	Low	Mod	Mod	Mod	Mod	Low	Mod	Low	Mod	Low	Mod	Low	Mod	Low	Low
	Visibility	6	8	7	3	4	5	6	5	6	8	6	5	6	6	7	5	6	8	8	6	7	8
Galveston, TX	Local Time (UTC -5)																						
	12 Hour Fog Threat	Low	Low		Mod	Low	Mod	Low	Mod	Low	Mod	Low	Mod	Low	Mod	Low	Mod	Low	Mod	Low	Low	Low	Low
	Visibility	7	8	7	5	4	7	6	5	6	9	7	5	5	8	7	5	7	9	8	6	8	9
Port Arthur, TX	Local Time (UTC -5)																						
	12 Hour Fog Threat	Mod	Low		Low	Low	Low	Low	Low	Mod	Low	Low	Low	Low	Low	Low	Low	Low	Low	Low	Low	Low	Low
	Visibility	7	8	8	8	7	7	7	8	8	9	8	5	4	7	8	8	8	9	9	8	9	9
Lake Charles, LA	Local Time (UTC -5)																						
	12 Hour Fog Threat	Mod	Low		Low	Low	Low	Low	Low	Mod	Mod	Mod	Low	Mod	Mod	Low	Low	Low	Low	Low	Low	Low	Low
	Visibility	7	8	8	6	6	7	7	8	9	8	5	4	6	8	7	8	9	9	8	8	8	9
Marsh Island, LA	Local Time (UTC -5)																						
	12 Hour Fog Threat	Low	Low		Low	Low	Low	Low	Low	Low	Low	Low	Low	Low	Low	Low	Low	Low	Low	Low	Low	Low	Low
	Visibility	8	8	8	8	6	8	9	8	8	9	9	5	6	9	9	9	9	9	9	9	9	9
Port Fourchon, LA	Local Time (UTC -5)																						
	12 Hour Fog Threat	Low	Low		Low	Low	Low	Mod	Low	Low	Low	Low	Low	Low	Low	Low	Low	Low	Low	Low	Low	Low	Low
	Visibility	8	8	8	6	7	8	9	5	7	9	8	9	9	8	8	9	9	9	9	9	9	9
New Orleans, LA	Local Time (UTC -5)																						
	12 Hour Fog Threat	Mod	Low		Mod	Low	Mod	Low	Mod	Low	Mod	Mod	Low	Mod	Mod	Low	Mod	Low	Mod	Low	Mod	Low	Low
	Visibility	6	9	8	4	4	9	8	5	6	9	8	6	5	4	7	6	7	9	8	6	6	9
Venice, LA	Local Time (UTC -5)																						
	12 Hour Fog Threat	Low	Low		Low	Low	Low	Low	Low	Low	Low	Low	Low	Low	Low	Low	Low	Low	Low	Low	Low	Low	Low
	Visibility	8	8	8	8	3	8	8	8	8	8	8	9	9	9	9	9	9	9	9	9	9	9
Pascagoula, MS	Local Time (UTC -5)																						
	12 Hour Fog Threat	Low	Low		Low	Low	Low	Low	Low	Low	Low	Low	Low	Low	Low	Low	Low	Low	Low	Low	Low	Low	Low
	Visibility	9	9	8	6	5	7	8	9	8	9	7	7	9	9	9	9	9	9	9	9	9	9
Mobile Bay, AL	Local Time (UTC -5)																						
	12 Hour Fog Threat	Mod	Low		High	Low	High	Low	Mod	Low	Low	Low	Low	Low	Low	Mod	Low	Low	Mod	Low	Low	Low	Low
	Visibility	7	9	7	2	4	9	7	1	4	9	8	6	8	9	8	7	6	9	8	5	3	9
Tampa, FL	Local Time (UTC -4)																						
	12 Hour Fog Threat	Low	Low		Low	Low	Low	Low	Low	Low	Low	Low	Low	Low	Low	Low	Low	Low	Low	Low	Low	Low	Low
	Visibility	9	9	9	7	4	8	9	7	3	8	8	9	7	8	9	9	9	9	9	6	9	9

Forecast Issued
30-Apr-2024
1000 UTC

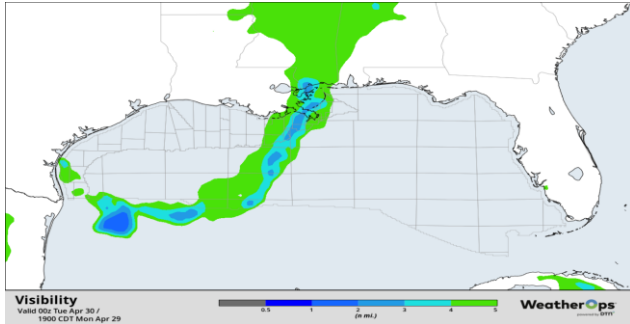
Weather Trigger	Green	Yellow	Red
Fog Threat*	Low	Moderate	High
Visibility**	> 3 nautical miles	> 1 to ≤ 3 nm	≤ 1 nautical mile

*Fog Threat identifies the potential for fog to develop that may reduce visibility below 3 miles.

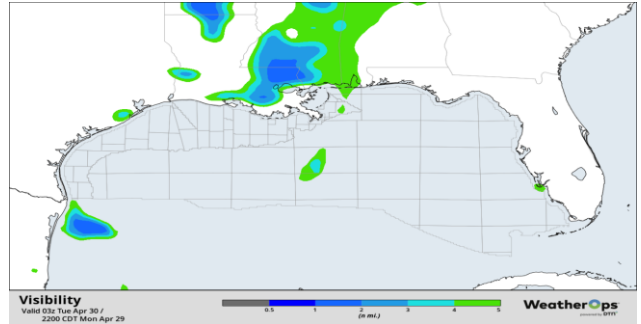
**Note that visibility accounts for both fog and precipitation impacts. As a result, a forecast for low visibility is not always a direct result of sea fog.

Sea Fog and Visibility Threat Assessment

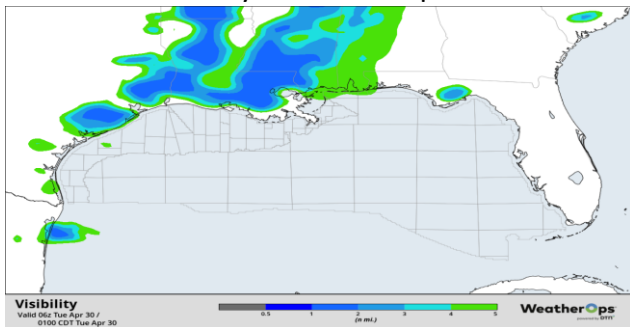
Visibility Forecast 0600 CT Apr-30



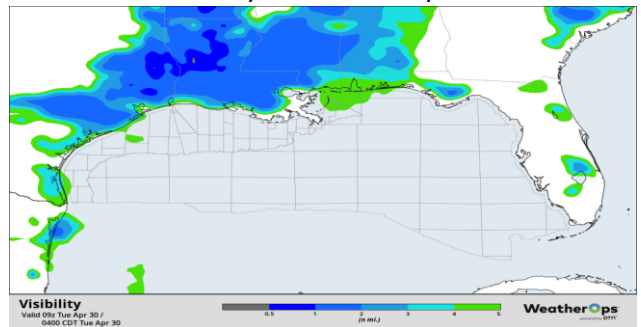
Visibility Forecast 0900 CT Apr-30



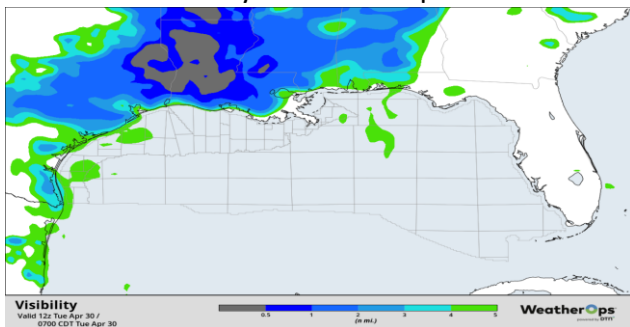
Visibility Forecast 1200 CT Apr-30



Visibility Forecast 1500 CT Apr-30



Visibility Forecast 1800 CT Apr-30



Visibility Forecast 0600 CT May-01

